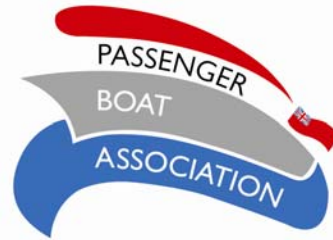


IN AN EMERGENCY REPORT LOCATION AND SIX FIGURE GRID REFERENCE



Emergency Rendezvous Points (RVPs) For the River Thames between Teddington and Lechlade

**Edition 3 – April 2012
(Improved Surrey RVPs)**

This document has been produced by the
Passenger Boat Association
In partnership with:

**Environment Agency (Thames Region)
Thames Valley Police
Surrey Police
South Central Ambulance Service
South East Coast Ambulance Service
Royal Berkshire Fire and Rescue Service
Oxfordshire Fire and Rescue Service
Buckinghamshire Fire and Rescue Service
Surrey Fire and Rescue Service**

IN AN EMERGENCY REPORT LOCATION AND SIX FIGURE MAP GRID REFERENCE

Preface:

This Emergency Rendezvous Point (RVP) list has been produced as a key element in support of improved Search and Rescue (SAR) Plans for the non tidal River Thames between Teddington Lock and Lechlade.

It is primarily aimed at the passenger boat industry where Maritime and Coastguard Agency (MCA) legislation requires that such plans are in place and are exercised from time to time. However, it is anticipated that the SAR model can be extended to other communities on the river including hire boat companies, marinas, private craft and rowing and canoe clubs.

Should a vessel require emergency assistance the list is used to establish the nearest location where practical assistance can be provided. The location will be identified by the address, six figure grid reference and or the RVP reference number. All organisations having a role to play in a potential emergency and the various rescue organisations will be provided with a copy of the document.

In order to prevent variations of the list which may cause confusion, no unauthorised changes are to be made to the document. Requests for change may be submitted to the Secretary, Passenger Boat Association by email: enquiries@passengerboats.co.uk

Distribution:

Passenger Boat Association(Secretary), Environment Agency (Thames Region Manager), Maritime and Coastguard Agency (Capt R Johnson and Capt A Bates (HMCG Thames Barrier).

All passenger boat operators on the non tidal Thames including one copy on each vessel.

Thames Valley Police (EPA), Oxfordshire, Royal Berkshire, Buckinghamshire and Surrey FRS and the London Fire Brigade.
Oxfordshire, Royal Berkshire, Buckinghamshire and Surrey Ambulance Service.

NB. Whilst every reasonable effort has been made to ensure the accuracy of this information, the Passenger Boat Association is unable to accept any responsibility or liability for any errors therein.

IN AN EMERGENCY REPORT LOCATION AND SIX FIGURE MAP GRID REFERENCE

YOUR PRIORITY IN ANY EMERGENCY IS THE PROTECTION OF LIFE AND LIMB

EMERGENCY ACTION

**IN EXTREME EMERGENCY FOR RAPID VESSEL EVACUATION
CONSIDER PUTTING BOWS INTO BANK**

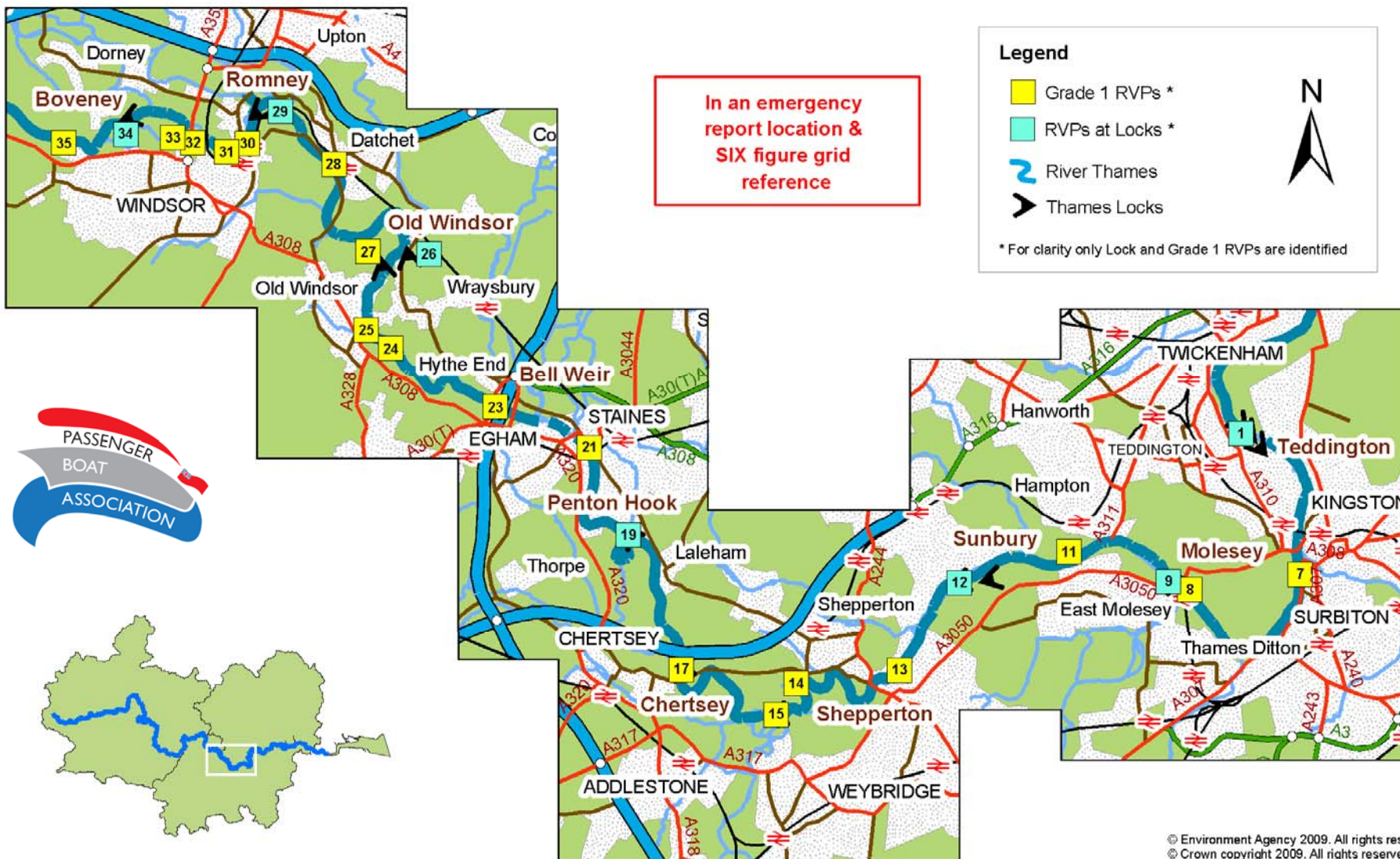
TO RESPOND IN AN EMERGENCY, 999 RESPONDERS WILL REQUIRE:

- **Your telephone contact number so they can return the call if you are cut off.**
- **The number of the RVP at which you intend to dock.**
- **Your location in relation to which RVPs are closest to you up & down stream, at that time, this will be of great importance if your vessel becomes incapacitated.**
- **Details of: CASUALTIES, HAZARDS, RVPS (as above) EMERGENCY SERVICE REQUIRED (Police, Fire Ambulance – all) TYPE OF INCIDENT**

DO NOT DELAY YOUR INITIAL EMERGENCY CALL IF YOU DO NOT HAVE ALL OF THE ABOVE INFORMATION

IN AN EMERGENCY REPORT LOCATION AND SIX FIGURE MAP GRID REFERENCE

**Emergency Rendezvous Points (RVPs) for the River Thames
Teddington to Windsor**



IN AN EMERGENCY REPORT LOCATION AND SIX FIGURE MAP GRID REFERENCE

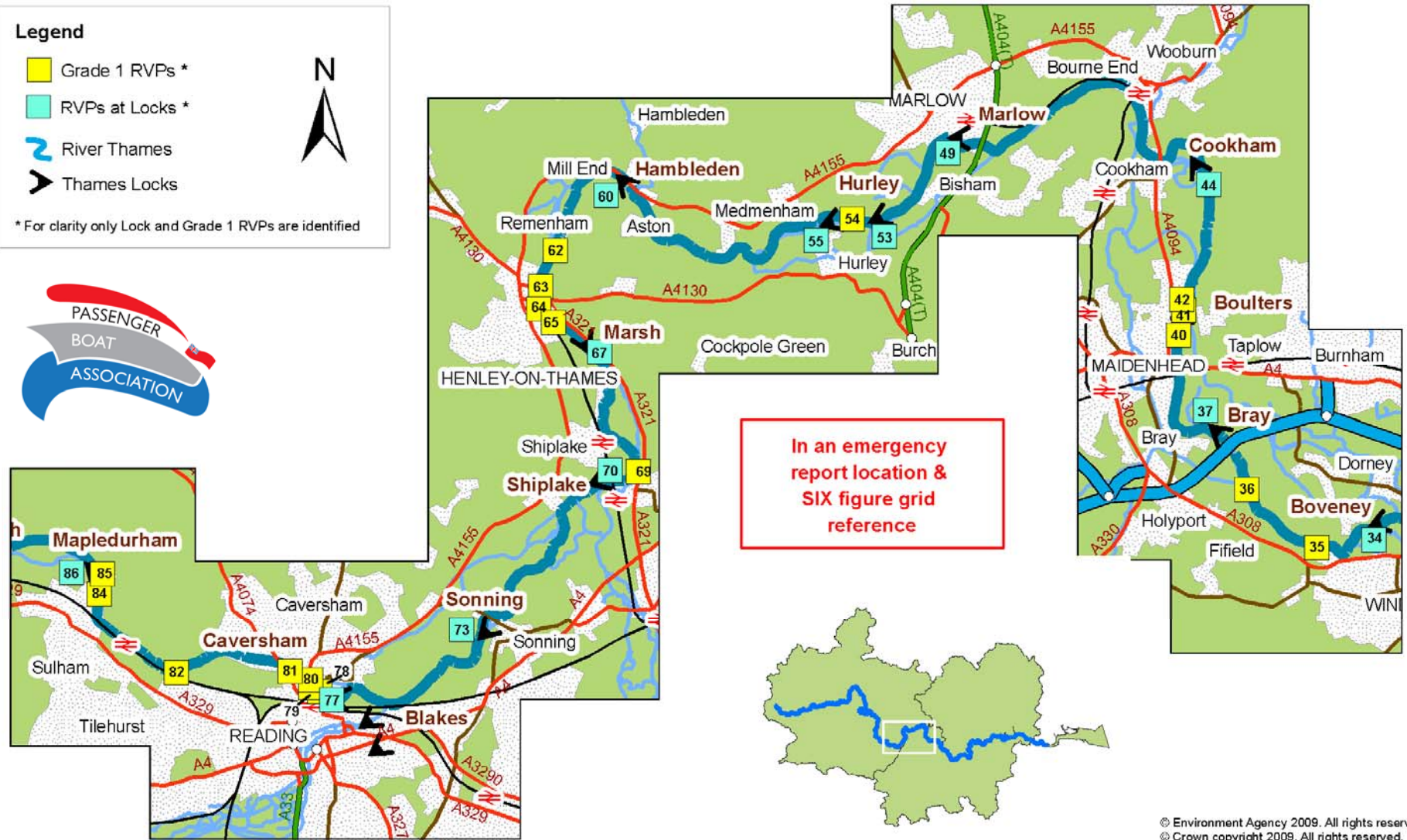
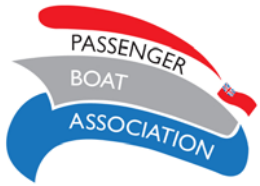
**Emergency Rendezvous Points (RVPs) for the River Thames
Windsor to Mapledurham**



Legend

- Grade 1 RVPs *
- RVPs at Locks *
- River Thames
- Thames Locks

* For clarity only Lock and Grade 1 RVPs are identified



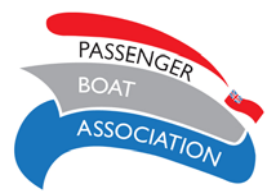
© Environment Agency 2009. All rights reserved.
 © Crown copyright 2009. All rights reserved.
 Licence number 100026380

IN AN EMERGENCY REPORT LOCATION AND SIX FIGURE MAP GRID REFERENCE

**Emergency Rendezvous Points (RVPs) for the River Thames
Mapledurham to Shillingford**



**In an emergency
report location &
SIX figure grid
reference**



Legend

- Grade 1 RVPs *
- RVPs at Locks *
- River Thames
- Thames Locks

N
↑

* For clarity only Lock and Grade 1 RVPs are identified

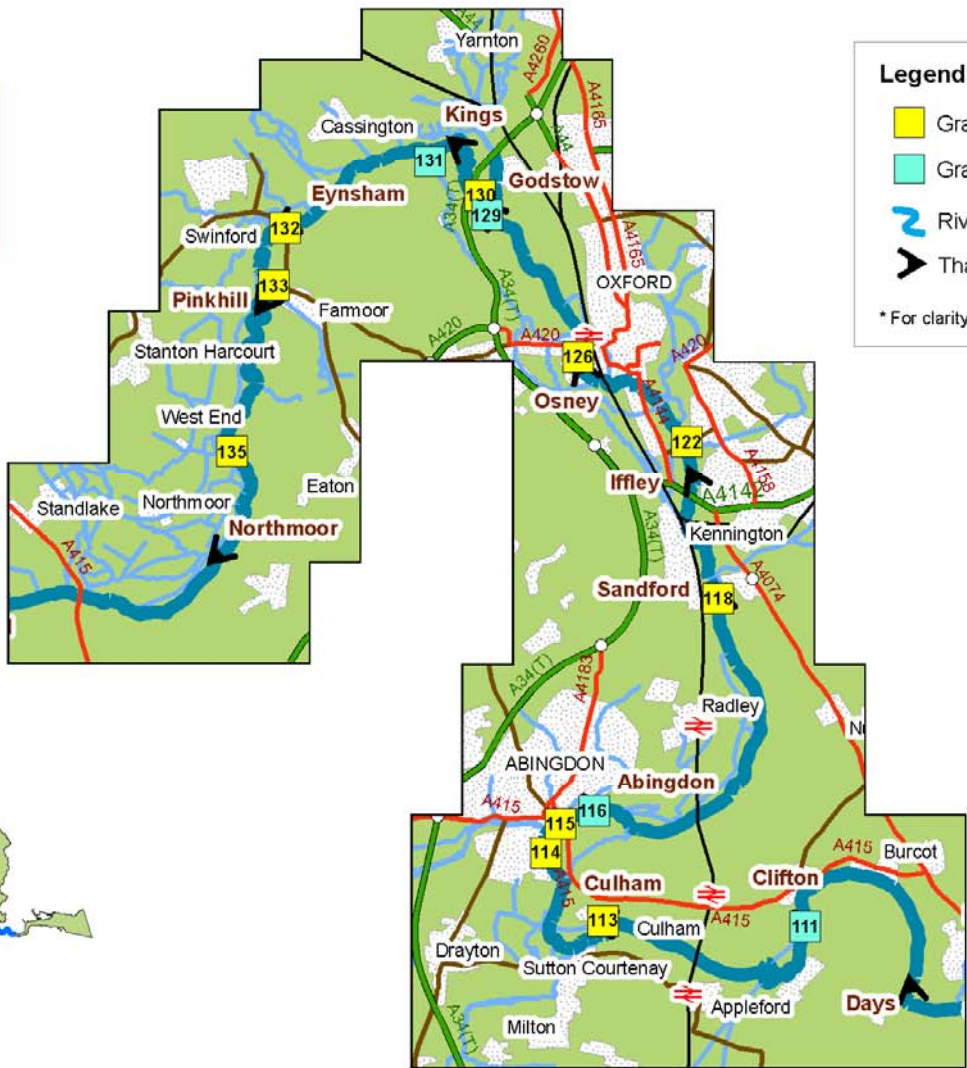
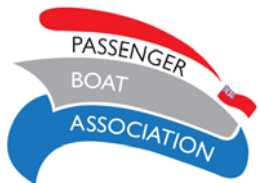
© Environment Agency 2009. All rights reserved.
© Crown copyright 2009. All rights reserved.
Licence number 100026380

IN AN EMERGENCY REPORT LOCATION AND SIX FIGURE MAP GRID REFERENCE

**Emergency Rendezvous Points (RVPs) for the River Thames
Shillingford to Standlake**



In an emergency report location & SIX figure grid reference



Legend

- Grade 1 RVPs *
- Grade 2 RVPs at Locks *
- River Thames
- Thames Locks

* For clarity only Lock and Grade 1 RVPs are identified

© Environment Agency 2009. All rights reserved.
© Crown copyright 2009. All rights reserved.
Licence number 100026380

IN AN EMERGENCY REPORT LOCATION AND SIX FIGURE MAP GRID REFERENCE

**Emergency Rendezvous Points (RVPs) for the River Thames
Standlake to Lechlade**



Legend

- Grade 1 RVPs *
- Grade 2 RVPs at Locks *
- River Thames
- Thames Locks

* For clarity only Lock and Grade 1 RVPs are identified



In an emergency report location & SIX figure grid reference



© Environment Agency 2009. All rights reserved.
© Crown copyright 2009. All rights reserved.
Licence number 100026380

IN AN EMERGENCY REPORT LOCATION AND SIX FIGURE MAP GRID REFERENCE

EMERGENCY SERVICES RVP GRADING:

One	<p>Primary RVP: Rated as Excellent–Good.</p> <p>These sites are considered as the preferred a RVP use with good-hard standing and good vehicle access, some sites may have locked gates.</p> <p>This grading of RVP should be considered as a first choice site for the Skipper of a vessel to safely reach in an emergency even though it may involve passing a Secondary RVP.</p>
Two	<p>Secondary RVP: Rated as Fair.</p> <p>These sites are considered as second choice sites use with some limited vehicle access, locked gates & good-limited hard-standing and a possibility of a short carry of equipment and causality removal etc.</p> <p>This grading of RVP should be considered for use by the Skipper during an emergency only if there is not a grade 1 RVP within Immediate safe reach.</p>
Three	<p>Last Resort RVP: Rated as Poor – Very Poor.</p> <p>These sites are not suitable sites with difficult vehicle access/egress/no vehicle access, a long carry of equipment and difficult causality removal.</p> <p>This grading of RVP should only be considered for use by the Skipper following a prompt risk assessment of the type emergency/incident onboard and consideration must be given to the possibility to safely reach a grade 1 or 2 RVP.</p> <p>These sites are only to be used in cases of extreme emergency where no other site is available for some considerable distance.</p>
Note	<p>L=Left Bank, R=Right Bank going upstream from Teddington to Lechlade</p>

IN AN EMERGENCY REPORT LOCATION AND SIX FIGURE MAP GRID REFERENCE

Ref	Location	Telephone	Map Ref	RVP Grade 1,2 3	Bank (L or R)	Comments
1	Teddington Lock Teddington G London	0208 8940 8723	OS 176 TQ 166 716	2	R	Available vehicle access.
2	Trowlock Island Teddington G London		OS 176 TQ 177 708	2	R	Vehicular access via locked gate at canoe club, Trowlock Way.
3	Lower Ham Rd Kingston Upon Thames Surrey		OS 176 TQ 178 707	2	L	Available vehicle access.
4	Barge Walk, Kingston Upon Thames Surrey		OS 176 TQ 178 696	3	L	Open land, crews access via Kingston Bridge.
5	Thames Side Kingston Upon Thames Surrey		OS 176 TQ 177 694	3	L	Begins where Thameside ends at Kingston Bridge.
6	Kingston Bridge Boating Ramp Kingston Surrey		OS 176 TQ 179 704	2	R	Vehicle access down stream side of Kingston Bridge.

IN AN EMERGENCY REPORT LOCATION AND SIX FIGURE MAP GRID REFERENCE

Ref	Location	Telephone	Map Ref	RVP Grade 1,2 3	Bank (L or R)	Comments
7	Town End Pier Kingston Upon Thames Surrey		OS 176 TQ 177 687	1	L	Approx 2 miles of vehicular access running parallel to river.
8	Hampton Court Landing Stage Kingston Upon Thames Surrey		OS 176 TQ 177 685	1	R	Good vehicular access.
9	Molesey Lock Molesey Surrey	0208 979 4482	OS 176 TQ 151 686	2	L	Locked barrier otherwise good vehicular access. Vehicle access via Hurst Road A3050.
10	Westel Canoe Club Hampton Middlesex		OS 176 TQ 141 694	2	R	D/s of Hampton Ferry Good facility Vehicle access Hampton Court Road A308.
11	Lower Hampton Road Sunbury Middlesex		OS 176 TQ 132 691	1	R	Adjacent to bridge to Thorneycroft Island, Excellent facility in all respects. Vehicle access via Lower Sunbury Road.
12	Sunbury Lock Sunbury Surrey	01932 782089	OS 176 TQ 109 685	2	L	Vehicular access via locked barrier but good. Vehicle access via Waterside Drive (Off) A3050.

IN AN EMERGENCY REPORT LOCATION AND SIX FIGURE MAP GRID REFERENCE

Ref	Location	Telephone	Map Ref	RVP Grade 1,2 3	Bank (L or R)	Comments
13A	Walton Wharf Walton Lane Walton on Thames Surrey		OS 176 TQ 098 668	1	L	Walton Lane Public car park. Good vehicular access, Berthing on steamer stage. Vehicle access via Manor Road.
13B	Walton Bridge A244/Junction Walton Lane Walton on Thames Surrey		OS 176 TQ092 664	1	L	Public car park good access and large estate area. Vehicle access via Walton Lane, off A244 Walton Bridge.
14	Shepperton Village Wharf Shepperton Surrey		OS 176 TQ 077 665	1	R	(Old River) Pontoon berth, Good vehicular access via Church Square, off Chertsye Road.
15	Shepperton Lock Sheperton Surrey	01932 221840	OS 176 TQ 073 659	1	R	Excellent all round facility. Vehicle access via either Ferry Lane.
16	Ryepeck Meadows Chertsey Surrey		OS 176 TQ 061 668	2	R	Bus Stop on B375 Berthing may be alongside other vessels. Foot access via track at Chertsey Bridge end (West) of lay-by.
17	Chertsey Lock Chertsey Surrey	01932 562208	OS 176 TQ 054 668	1	R	Vehicular access from main highway alongside locks and laybys.

IN AN EMERGENCY REPORT LOCATION AND SIX FIGURE MAP GRID REFERENCE

Ref	Location	Telephone	Map Ref	RVP Grade 1,2 3	Bank (L or R)	Comments
18	Laleham Wharf Laleham Surrey		OS 176 TQ 049 688	3	R	Very limit vehicular access via Blacksmith's Lane
19	Penton Hook Lock Laleham Surrey	01784 452657	OS 176 TQ 044 695	1	R	Vehicular access via Beech Tree Lane.
20	Truss's Island Laleham Surrey		OS 176 TQ 034 699	1	L	Best berth is at head of island. Good off road hard standing in car park. Berthing will need care. Launch Rescue Boat by push and not reverse. Vehicle access via A320.
21	Staines Rail Bridge Staines Surrey		OS 176 TQ 036 711	1	R	Town side of river, junction B376 with Richmond Road. Vehicles will be on main highway. Vehicle access Laleham Road B376
22	Staines Road Bridge Staines Surrey		OS 176 TQ 031 715	2	L	Good berth approx. 200 metres south east (downstream) of Staines bridge. Road access via Clarence Street.
23a	Bell Weir Lock/Hotel Egham Surrey	01784 432333	OS 176 TQ 017 721	1	L	Downstream for Runnymede Hotel, drive through hotel car park, turning left at mini roundabout. Park at far end of hotel, walk round building leaving hotel on your left. Good hard standing area, locked access out of hours.

IN AN EMERGENCY REPORT LOCATION AND SIX FIGURE MAP GRID REFERENCE

Ref	Location	Telephone	Map Ref	RVP Grade 1,2 3	Bank (L or R)	Comments
23b	Bell Weir Lock/Hotel Egham Surrey	01784 432333	OS 176 TQ 017 721	1	L	Upstream and lock RVP, enter via EA gate and drive.
24	Runnymede Tea Rooms Runnymede Berkshire		OS 175 SU 997 731	1	L	Locked OOH Good off road access close to rivers edge. Vehicle access via A308 Windsor Road.
25	Bells of Ousley PH Old Windsor Berkshire		OS 175 SU 992 734	1	L	Good berth, vehicles will be on main A308
26	Old Windsor Lock Old Windsor Berkshire	01753 861822	OS 175 SU 995 748	3	L	No vehicle access to riverside. Access Locked OOH.
27	Ham Island Bridge Old Windsor Berkshire		OS 175 SU 992 751	1	L	Good hard standing & access. Carry up bank might be difficult.
28	Datchet Wharf Datchet Berkshire		OS 175 SU 985 768	1	R	Good access & hard standing to within 10m of riverside.
29	Romney Lock Windsor Berkshire	01753 860296	OS 175 SU 969 778	3	L	Poor vehicular access leaving 200metres carry.

IN AN EMERGENCY REPORT LOCATION AND SIX FIGURE MAP GRID REFERENCE

Ref	Location	Telephone	Map Ref	RVP Grade 1,2 3	Bank (L or R)	Comments
30	Windsor Wharf Windsor Berkshire		OS 175 SU 968 773	1	L	Good hard standing, some access problems for Fire Service – tight corners
31	Windsor Promenade Windsor Berkshire		OS 175 SU 964 771	1	L	Best Access near French Bros Steamer operation.
32	Windsor Leisure Centre Windsor Berkshire		OS 175 SU 958 773	1	L	Excellent Facility immediately d/s of Bypass bridge.
33	Windsor Racecourse Windsor Berkshire		OS 175 SU 952 774	1	L	Good hard standing, access through gates
34	Boveney Lock Windsor Berkshire	01753 862764	OS 175 SU 945 778	3	R	No vehicle access to riverside
35	Windsor Marina Windsor Berkshire		OS 175 SU 931 772	1	L	Good hard standing to within 10m of riverside
36	Bray Marina Maidenhead Berkshire		OS 175 SU 916 785	1	L	Good hard standing to within 20m of riverside.

IN AN EMERGENCY REPORT LOCATION AND SIX FIGURE MAP GRID REFERENCE

Ref	Location	Telephone	Map Ref	RVP Grade 1,2 3	Bank (L or R)	Comments
37	Bray Lock Maidenhead Berkshire	01628 621650	OS 175 SU 910 798	3	R	No vehicle access to riverside.
38	Bray Village Maidenhead Berkshire		OS 175 SU 903 797	3	L	Very poor, particularly during restaurant opening hours.
39	Maidenhead Rowing Club Maidenhead Berkshire		OS 175 SU 902 812	2	R	Good access and Good hard standing close to riverside
40	Ray Mead Road Maidenhead Berkshire		OS 175 SU 902 819	1	L	Good access and Good hard standing close to riverside
41	Boulter's Lock Maidenhead Berkshire	01628 624205	OS 175 SU 903 824	1	L	Good access and Good hard standing close to riverside.
42	Boulter's Upper Lock Cut Maidenhead Berkshire		OS 175 SU 902 827	1	L	Good access and Good hard standing close to riverside.
43	Cliveden House Taplow Berkshire		OS 175 SU 908 846	3	R	Poor access for 1 or 2 Appliances only mediocre ambulance access. This location is a long way through the site.

IN AN EMERGENCY REPORT LOCATION AND SIX FIGURE MAP GRID REFERENCE

Ref	Location	Telephone	Map Ref	RVP Grade 1,2 3	Bank (L or R)	Comments
44	Cookham Lock Cookham Berkshire	01628 520752	OS 175 SU 906 855	3	L	No vehicle access to riverside
45	Cookham Ferry Hotel Cookham Berkshire		OS 175 SU 897 856	3	L	Good hard standing to within 20m of riverside, may be problems with access during Restaurant working hours
46	Bourne End Marina Bourne End Bucks		OS 175 SU 890 872	3	R	Service pontoon (most downstream) best berth. Good access to within 50metres.
47	Spade Oak Ferry Bourne End Bucks		OS 175 SU 883 873	3	R	Good hard standing but allow for Rail Crossing locked gate close to riverside
48	Marlow Bypass Moorings Marlow Bucks		OS 175 SU 856 860	3	R	Light vehicle access only
49	Marlow Lock Marlow Bucks	01628 482867	OS 175 SU 854 861	3	R	No Appliance access, 200metre carry.
50	St Peters Street Marlow Bucks		OS 175 SU 852 862	2	R	Good Appliance access, launch site and Ambulance Access

IN AN EMERGENCY REPORT LOCATION AND SIX FIGURE MAP GRID REFERENCE

Ref	Location	Telephone	Map Ref	RVP Grade 1,2 3	Bank (L or R)	Comments
51	Higginson Park Meadow Marlow Bucks		OS 175 SU 849 860	2	R	Light vehicle access only
52	Bisham Abbey Bisham Berkshire		OS 175 SU 845 849	2	L	Difficult entry due to automatic road barrier contact security. Access to river via Sailing School.
53	Temple Lock Harleyford Bucks	01628 824333	OS 175 SU 837 844	3	R	No access for Fire Appliances or Ambulances
54	Harleyford Estate Bucks		OS 175 SU 831 843	1	R	Good access for a number of appliances, launch site and good Ambulance access. 24 Hr Security.
55	Hurley Lock Hurley Berkshire	01628 824334	OS 175 SU 827 843	3	L	Very Poor access. Preferred route via Mill Lane but 500metre carry.
56	Hurley Farms Hurley Berkshire		OS 175 823 841	3	L	Difficult access for Fire service. Locked barrier out of hours.
57	Danesfield Sailing Club Danesfield Bucks		OS 175 SU 817 842	3	R	Poor access for appliances turning circle for 2 in sailing club able to launch boat. Ambulance would have problems with locked gates.

IN AN EMERGENCY REPORT LOCATION AND SIX FIGURE MAP GRID REFERENCE

Ref	Location	Telephone	Map Ref	RVP Grade 1,2 3	Bank (L or R)	Comments
58	Medmenham Ferry Medmenham Bucks		OS 175 SU 805 837	3	R	Good access for 4 appliances Ambulance access and egress and launch point
59	Aston Ferry Lane Aston Berkshire		OS 175 SU 786 845	3	L	Difficult access for Fire service.
60	Hambledon Lock Hambledon Berkshire	01491 571269	OS 175 SU 782 852	3	L	Road access via Aston or Remenham Lanes. Locked Gate.
61	Henley Management College A4155 Henley on Thames Oxon		OS 175 SU 777 855	2	R	Locked gates out of hours, some hard standing. Contact 24 Hr Security
62	Upper Thames RC Remenham Lane Remenham Berkshire Berkshire		OS 175 SU 768 838	1	L	Good access and Good hard standing close to riverside

IN AN EMERGENCY REPORT LOCATION AND SIX FIGURE MAP GRID REFERENCE

Ref	Location	Telephone	Map Ref	RVP Grade 1,2 3	Bank (L or R)	Comments
63	Regatta Moorings Remenham Lane Remenham Berkshire		OS 175 SU 764 829	1	L	Good access and Good hard standing close to riverside.
64	Hobbs of Henley Henley on Thames Oxfordshire		OS 175 SU 764 824	1	R	HGV access and launch site.
65	Henley River Rowing Museum Henley on Thames Oxfordshire		OS 175 SU 766 822	1	R	Good HGV access, parking and launch site.
66	New Town, Mill Lane Henley on Thames Oxfordshire		OS 175 SU 773 817	3	R	Poor access for HGVs via Mill Lane. No turning at end of lane.
67	Marsh Lock Henley on Thames Oxfordshire	01491 572992	OS 175 SU 774 818	3	L	No turning for HGVs at end of Mill Lane. No boat launch site. 500metre carry.
68	Shiplake Wharf Shiplake Oxfordshire		OS 175 SU 778 798	3	R	Restricted access via Basmore Lane / Station Road. No HGV or launch site.

IN AN EMERGENCY REPORT LOCATION AND SIX FIGURE MAP GRID REFERENCE

Ref	Location	Telephone	Map Ref	RVP Grade 1,2 3	Bank (L or R)	Comments
69	George & Dragon Wargrave Berkshire		OS 175 SU 786 789	1	L	Good vehicle access to riverside with good hard standing.
70	Shiplake Lock Shiplake Berkshire	01189 403350	OS 175 SU 777 787	3	R	No direct vehicle access to riverside and long carry with casualty.
71	Shiplake College Shiplake Berkshire		OS 175 SU 768 781	2	R	Locked gates out of hours, no immediate access to river, entry via lane opposite "The Plowdon Arms PH"
72	The Great House Sonning Berkshire		OS 175 SU 756 758	3	L	No vehicle access to riverside and a long carry with casualty. Great House car park by Sonning Bridge good alternative.
73	Sonning Lock Sonning Berkshire	01189 693992	OS 175 SU 752 754	3	L	No vehicle access to riverside and a long carry with casualty.
74	Wokingham Canoe Club Thames Valley Park Reading Berkshire		OS 175 SU 735 740	3	L	Locked gates out of hours, no immediate access to river. Call TV Park security.
75	Tesco's Moorings Reading Berkshire		OS 175 SU 727 740	3	L	Good hard standing but no vehicle access to riverside for vehicles, difficult carry of casualty 50m over fencing or via Tesco gate.

IN AN EMERGENCY REPORT LOCATION AND SIX FIGURE MAP GRID REFERENCE

Ref	Location	Telephone	Map Ref	RVP Grade 1,2 3	Bank (L or R)	Comments
76	Better Boating Mill Green, Caversham, Reading, Berkshire		OS 175 SU 725 743	2	R	Difficult entry through locked gates with access to river restricted by vehicles and machinery
77	Caversham Lock Reading Berkshire	01189 575764	OS 175 SU 721 740	2	L	No direct vehicle access to riverside and long carry with casualty
78	Christchurch Meadows Reading Berkshire		OS 175 SU 717 742	1	R	Entry via Wolsey Rd and through locked gates, Good vehicle access to riverside with good hard standing.
79	De Montford Road Reading Berkshire		OS 175 SU 715 743	1	L	Good vehicle access to riverside with good hard standing.
80	Wolsey Road Reading Berkshire		OS 175 SU 714 744	1	R	Good vehicle access to riverside with good hard standing, locked gate.
81	Thameside Promenade Reading Berkshire		OS 175 SU 710 746	1	L	Good vehicle access to riverside next to Rowing club, locked barrier west of rowing club
82	Driveline Marine Scours Lane Reading Berkshire		OS 175 SU 686 746	1	L	Locked gates out of hours but good vehicle access to riverside with good hard standing, possible blocking in situation.

IN AN EMERGENCY REPORT LOCATION AND SIX FIGURE MAP GRID REFERENCE

Ref	Location	Telephone	Map Ref	RVP Grade 1,2 3	Bank (L or R)	Comments
83	Robuck Hotel Tilehurst Berkshire		OS 175 SU 671 755	3	L	No vehicle access to riverside and a very long carry with casualty
84	Purley Gardens Tilehurst Berkshire		OS 175 SU 668 763	1	L	Good vehicle access to riverside.
85	Mapledurham House Mapledurham Berkshire		OS 175 SU 671 768	1	R	Locked gates out of hours, but good vehicle access to riverside with good hard standing.
86	Mapledurham Lock Mapledurham Berkshire	01189 417776	OS 175 SU 667 769	3	L	Locked gates & difficult access for Fire Appliances with single lane track and no turn around ability for vehicles, appliances will get blocked in.
87	Mapledurham Country Park Mapledurham Berkshire		OS 175 SU 668 770	3	R	Difficult access for Fire Appliances.
88	Oratory Boathouse Mapledurham/ Pangbourne Berkshire		OS 175 SU 651 774	3	R	Extremely Difficult access for Fire Appliances and other vehicles. Location very difficult to pinpoint.

IN AN EMERGENCY REPORT LOCATION AND SIX FIGURE MAP GRID REFERENCE

Ref	Location	Telephone	Map Ref	RVP Grade 1,2 3	Bank (L or R)	Comments
89	Pangbourne Meadows Pangbourne Berkshire		OS 175 SU 639 769	3	L	No vehicle access to riverside and a very long carry with casualty:
90	Whitchurch Lock Pangbourne Berkshire	01189 842448	OS 175 SU 635 768	3	L	No vehicle access to riverside and a long carry with casualty:
91	Pangbourne College RC Pangbourne Berkshire		OS 175 SU 632 768	1	L	Good immediate access to riverside, Vehicles park on main A329 next to club house:
92	Beale Park Pangbourne Berkshire		OS 175 SU 620 782	2	L	2 sets of locked gates out of hours, access to river is through the park and to the 2 nd gate "River side Gate" 50m of grass surface to riverside: Difficult access:
93	Gatehampton EA Yard Lower Basildon Reading Berkshire		OS 175 SU 609 795	2	L	Locked gates out of hours, good access and hard standing to riverside.
94	ILAM Lower Basildon Reading Berkshire		OS 175 SU 599 795	2	L	Locked gates out of hours, long single lane drive with grass verge which will create problem with 2 way traffic, 2 car parks near house will take several Fire appliances, access to riverside path within 20 m of bottom car park

IN AN EMERGENCY REPORT LOCATION AND SIX FIGURE MAP GRID REFERENCE

Ref	Location	Telephone	Map Ref	RVP Grade 1,2 3	Bank (L or R)	Comments
95	Ferry Lane Goring Oxfordshire		OS 175 SU 596 806	1	R	HGV access and launch site via Ferry Lane, Moulsoford.
96	Goring Lock Goring Oxfordshire	01491 872687	OS 175 SU 597 809	3	R	No HGV access. Difficult launch site. 4 ton weight limit on mill bridge, pedestrian access only.
97	Cleeve Lock Streatley Oxfordshire	01491 872608	OS 175 SU 601 818	3	L	Difficult access off A329 Wallingford Road, Streatley.
98	Leathern Bottle PH Goring on Thames Oxfordshire		OS 175 SU 601 824	2	R	HGV access to pub car park + Launch site.
99	Slipway South Stoke Oxfordshire		OS 175 SU 593 837	2	R	HGV access and launch site via Ferry Lane, South Stoke
100	Beetle and Wedge PH Moulsoford Oxfordshire		OS 175 SU 593 836	1	L	HGV access and launch site via Ferry Lane, Moulsoford.
101	Papist Way Cholsey, Oxfordshire		OS 175 SU 601 855	2	L	Track to rear of Fairmile Hospital. Boat launch from bank.

IN AN EMERGENCY REPORT LOCATION AND SIX FIGURE MAP GRID REFERENCE

Ref	Location	Telephone	Map Ref	RVP Grade 1,2 3	Bank (L or R)	Comments
102	Oxford Brooks Rowing Club Wallingford Oxfordshire		OS 164 SU 606 869	3	L	Private access, Locked Gate out of daylight hours
103	Bypass Bridge Wallingford Oxfordshire		OS 164 SU 608 881	3	L	No HGV access or launch site. Footpath to river, left bank
104	Oxford University RC Wallingford Oxfordshire		OS 164 SU 609 889	1	L	Private access, locked out of daylight hours. HGV access, parking and launch site from St Lucians Way, Wallingford.
105	Wallingford Bridge Wallingford Oxfordshire		OS 164 SU 610 896	2	L	HGV access + launch site
106	Benson Lock Preston Crowmarsh Oxfordshire	01491 835255	OS 164 SU 613 913	3	R	No HGV access. Boat launch from Preston Crowmarsh upstream or via Wallingford Bridge downstream. Long carry over weir from road
107	Benson Cruiser Preston Crowmarsh Oxfordshire		OS 164 SU 613 915	1	R	HGV access + launch site. Private property but not locked.

IN AN EMERGENCY REPORT LOCATION AND SIX FIGURE MAP GRID REFERENCE

Ref	Location	Telephone	Map Ref	RVP Grade 1,2 3	Bank (L or R)	Comments
108	Shillingford Bridge Hotel Shillingford Oxfordshire		OS 164 SU 595 920	1	L	HGV access + launch site. Good hard standing, close to rivers edge.
109	Day's Lock/ Footbridge Shillingford Oxfordshire	01865 407768	OS 164 SU 568 935	3	L	No HGV access. Difficult access to river. Use Wharf Rd Shillingford for downstream or Clifton Hampden for upstream.
110	Bridge Clifton Hampden Oxfordshire		OS 164 SU 547 955	2	L	HGV access to Barley Mow car park. Boat launch via camp site.
111	The Lees Moorings Clifton Hampden Oxfordshire		OS 164 SU 548 948	2	L	HGV access and launch site from Wittenham Rd. opposite Clifton Lock. Carry might be difficult.
112	Clifton Lock Clifton Hampden Oxfordshire	01865 407821	OS 164 SU 547 947	3	R	HGV access to lock off A415 opposite Culham Labs.
113	Culham Lock Tollgate Road Culham Oxfordshire	01235522061	OS 164 SU 508 949	1	R	HGV access + launch site below lock.
114	Wilsham Road Abingdon, Oxfordshire		OS 164 SU 496 962	1	L	HGV access + launch site at either Mariner, Boat house or St Helens Slipway. Look for gaps in railings.

IN AN EMERGENCY REPORT LOCATION AND SIX FIGURE MAP GRID REFERENCE

Ref	Location	Telephone	Map Ref	RVP Grade 1,2 3	Bank (L or R)	Comments
115	Abingdon Bridge Abingdon Oxfordshire		OS 164 SU 499 969	1	R	HGV access. Boat launch from lock or downstream at St Helens slipway or from island mid-bridge upstream side.
116	Abingdon Lock Abingdon Oxfordshire	01235 523044	OS 164 SU 506 971	2	R	HGV access. Launch site downstream from lock or upstream via lock or Radley Boat House.
117	Radley College Boat House Lower Radley Oxfordshire		OS 164 SU 539 989	2	L	HGV access + launch site. Private access but good hard standing to rivers edge.
118	Sandford Lock Sandford Oxfordshire	01865 775889	OS 164 SP 531 013	1	L	HGV access and launch site from Kings Arms pub car park or access via private lane in Church Road.
119	Isis Bridge Oxford Oxfordshire		OS 164 SP 525 032	2	L	HGV access. Steps down to river for boat access.
120	Iffley Lock, The Towing Path, Oxford, Oxfordshire	01865 777277	OS 164 SP 526 037	3	R	No HGV access to lock. Boat launch from Riverside Centre or Southern By-pass bridge. Long carry from nearest vehicular access.
121	Isis PH Iffley Lock, The Towing Path, Oxford, Oxfordshire		OS164 SP 525 038	2	L	HGV access via track from Donnington Bridge Rd. Launch site at Riverside centre. Poor access, long carry.

IN AN EMERGENCY REPORT LOCATION AND SIX FIGURE MAP GRID REFERENCE

Ref	Location	Telephone	Map Ref	RVP Grade 1,2 3	Bank (L or R)	Comments
122	Riverside Centre Donnington Bridge Rd, Oxford Oxfordshire		OS 164 SP 524 044	1	R	HGV access and launch site from slipway.
123	Folly Road Bridge Oxford Oxfordshire		OS164 SP 513 055	2	L	Pedestrian access from bridge. Boat launch as above.
124	Osney Railway Bridge Oxford Oxfordshire		OS164 SP 507 056	3	L	No HGV access. Boat launch from rear of Ice Rink Oxpens Rd.
125	Osney Lock Oxford Oxfordshire	01865 247050	OS 164 SP 504 059	3	L	No HGV access. Boat launch from East St. Osney or rear of Ice Rink Oxpens Rd.
126	East Street Moorings Oxford Oxfordshire		OS 164 SP 503 061	1	L	HGV access + launch site.
127	Bossoms Boatyard Binsey, Oxford Oxfordshire		OS 164 SP 498 076	2	L	HGV access. Preferred access from East St. Osney (long travel distance) or Port Meadow.

IN AN EMERGENCY REPORT LOCATION AND SIX FIGURE MAP GRID REFERENCE

Ref	Location	Telephone	Map Ref	RVP Grade 1,2 3	Bank (L or R)	Comments
128	Perch PH, Binsey Oxfordshire		OS 164 SP 494 078	2	L	HGV access through Binsey. Boat launch from site or Port Meadow or East St. Osney (long travel distance).
129	Godstow Lock Godstow Oxfordshire	01865 554784	OS 164 SP 485 089	2	L	HGV access to lock via locked gate. Launch sites as above.
130	Trout Inn, Godstow Oxfordshire		OS164 SP 483 093	1	L	Upstream boat access as above. Downstream HGV access + launch site at St. Edwards Boat house or Trout Inn PH car park.
131	Kings Lock Wolvercote Oxfordshire	01865 553403	OS 164 SP 479 102	3	L	Poor HGV access, launch site adjacent to A34 over bridge. Long lane, locked gates subject to flooding.
132	Eynsham Lock Eynsham Oxfordshire	01865 881324	OS 164 SP 445 087	1	L	HGV access + launch site downstream adjacent to lock. Just off Swinford Bridge, upstream layby easily accessible.
133	Oxford Cruisers Oxford Cruisers Eynsham Oxfordshire		OS164 SP 443 074	1	L	HGV access + slipway launch site. Private property, good hard standing, easily accessible.
134	Pinkhill Lock Mayfield Road Meadow Close Farmoor Oxfordshire	01865 881452	OS 164 SP440 071	3	L	Long single track between 39-41 Meadow Close. Not accessible by HGVs unless via adjacent reservoir for which there are locked gates.

IN AN EMERGENCY REPORT LOCATION AND SIX FIGURE MAP GRID REFERENCE

Ref	Location	Telephone	Map Ref	RVP Grade 1,2 3	Bank (L or R)	Comments
135	Bablock Hythe Ferry Stanton Harcourt Oxfordshire		OS 164 SP 434 042	1	R	HGV access + slipway launch site at The Ferryman Inn.
136	Northmoor Lock Oxfordshire	01865 862923	OS 164 SP 432 021	3	L	HGV access only. No launch site. Long Lane with locked gates access. Narrow carry 150 metres over weir.
137	Newbridge Moreton Lane Witney Oxfordshire		OS 164 SP 405 014	2	R	HGV access + launch site from Rose Revived PH car park.
138	Shifford Lock Old Shifford Oxfordshire	01367 870247	OS 164 SP 370 011	2	R	HGV access + launch site at lock. Right bank, virtually inaccessible, long lane with locked gates.
139	Tadpole Bridge Buckland Road Oxfordshire		OS164 SP 335 004	2	L	HGV access + launch site from Trout PH car park.
140	Rushey Lock Via Tadpole Bridge Buckland Road Oxfordshire	01367 870218	OS164 SP 323 001	2	R	Locked gate but good long road to lock. HGV access and launch site.
141	Radcot Lock Radcot Oxfordshire	01367 240676	OS 164 SP 297 002	2	L	HGV access + launch site via private lane.

IN AN EMERGENCY REPORT LOCATION AND SIX FIGURE MAP GRID REFERENCE

Ref	Location	Telephone	Map Ref	RVP Grade 1,2 3	Bank (L or R)	Comments
142	Radcot Bridge Radcot Oxfordshire		OS 163 SU 286 995	2	R	HGV Access and launch site from Swan PH car park.
143	Grafton Lock Grafton Oxfordshire	01367 810251	OS163 SU 270 993	2	R	HGV access + launch site at lock via private lane.
144	Kelmscott Wharf Kelmscott Oxfordshire		OS163 SU 253 989	3	R	Single gravel track past Kelmscott Manor House. No turning for HGV if cars parked.
145	Buscot Lock Buscot Oxfordshire	01367 252434	OS163 SU 230 981	2	L	End of lane in Buscot via Trout PH. HGV access to weir pool and launch site. No HGV access to lock. 200 metres walk from vehicle
146	Cheese Wharf A417 Between St John's Lock and Buscot Oxfordshire		OS163 SU225 985	1	L	Former cargo wharf
147	St John's Lock Buscot Oxfordshire	01367 252309	OS 163 SU 222 990	2	L	HGV Access to lock and launch site. Pedestrian access to lock from bridge (A417).
148	Riverside PH Thames St Lechlade Oxfordshire	01367 250013	OS163 SU 213 994	1	R	Cotswold River Cruises (Private property) but accessible 24hrs

GESE0412BWM1-E-E